

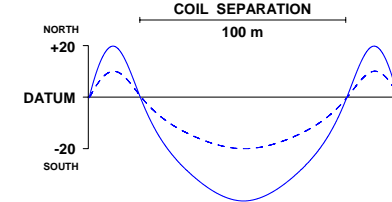


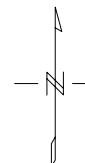
LEGEND

HORIZONTAL LOOP EM

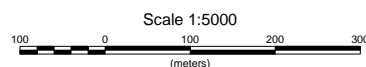
FREQUENCY : 220 Hz
INSTRUMENT : APEX PARAMETRICS MAX-MIN I-9
PROFILE SCALE : 1 cm = 20%
IN PHASE : 
QUADRATURE : 



IN-PHASE DATUM : 0%
QUADRATURE DATUM : 0%
DATA FILE : Miller Creek HLEM.gdb
OPERATORS : JW, GC
STATION SEPARATION : 25m
LINE-KM SURVEYED THIS SHEET : 4.85 km



FIELD



NAD83 / UTM zone 7N

RADIUS GOLD CORP.

60 MILE PROJECT
Miller Creek
HLEM IN-PHASE AND QUADRATURE PROFILES : 220 Hz

DAWSON MINING DISTRICT, YUKON, CANADA
NTS : 116C 02
DATE SURVEYED : September, 2011
DRAWN BY: JW / DATE DRAWN: September 14, 2011

AURORA GEOSCIENCES LTD.